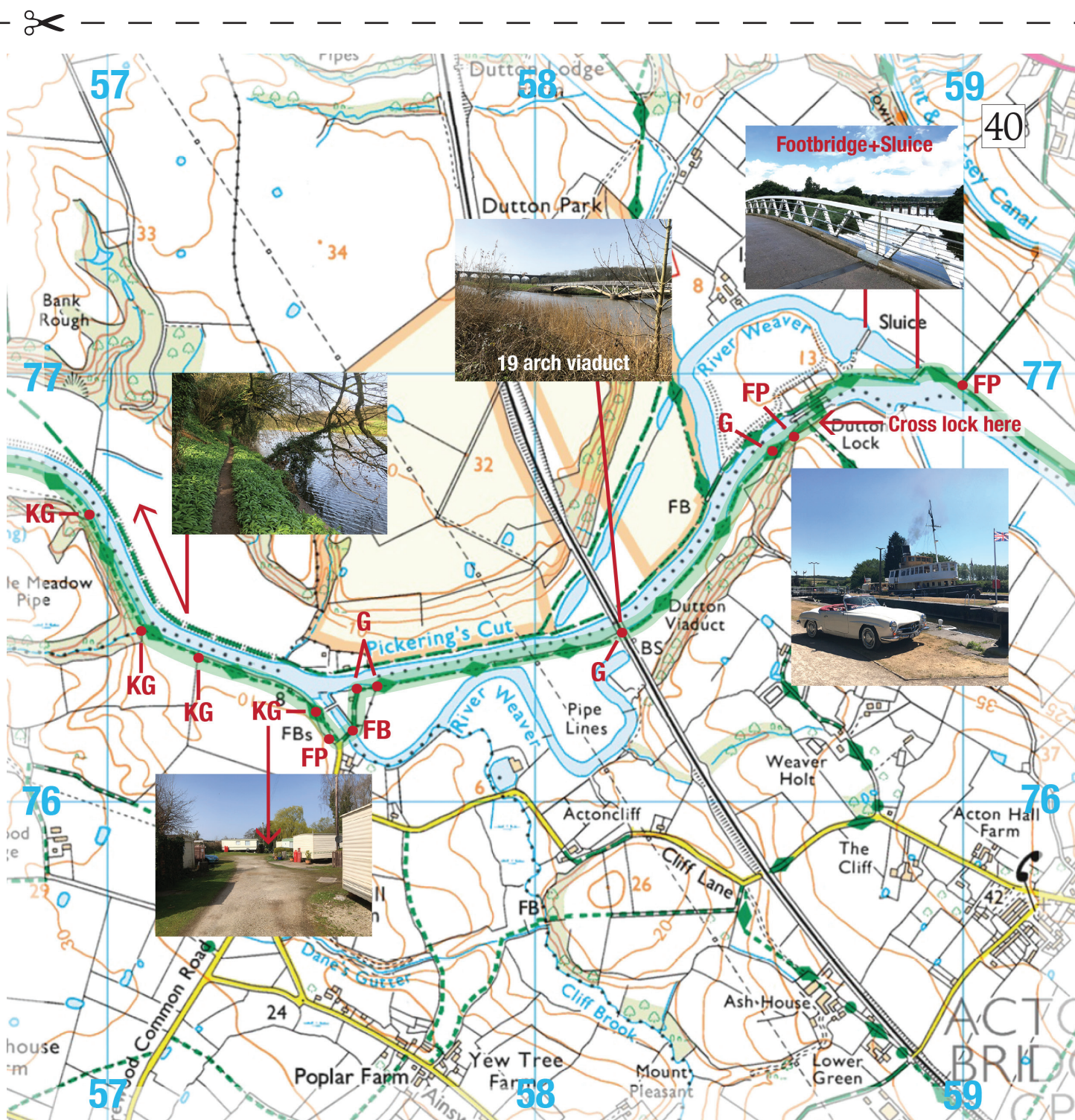




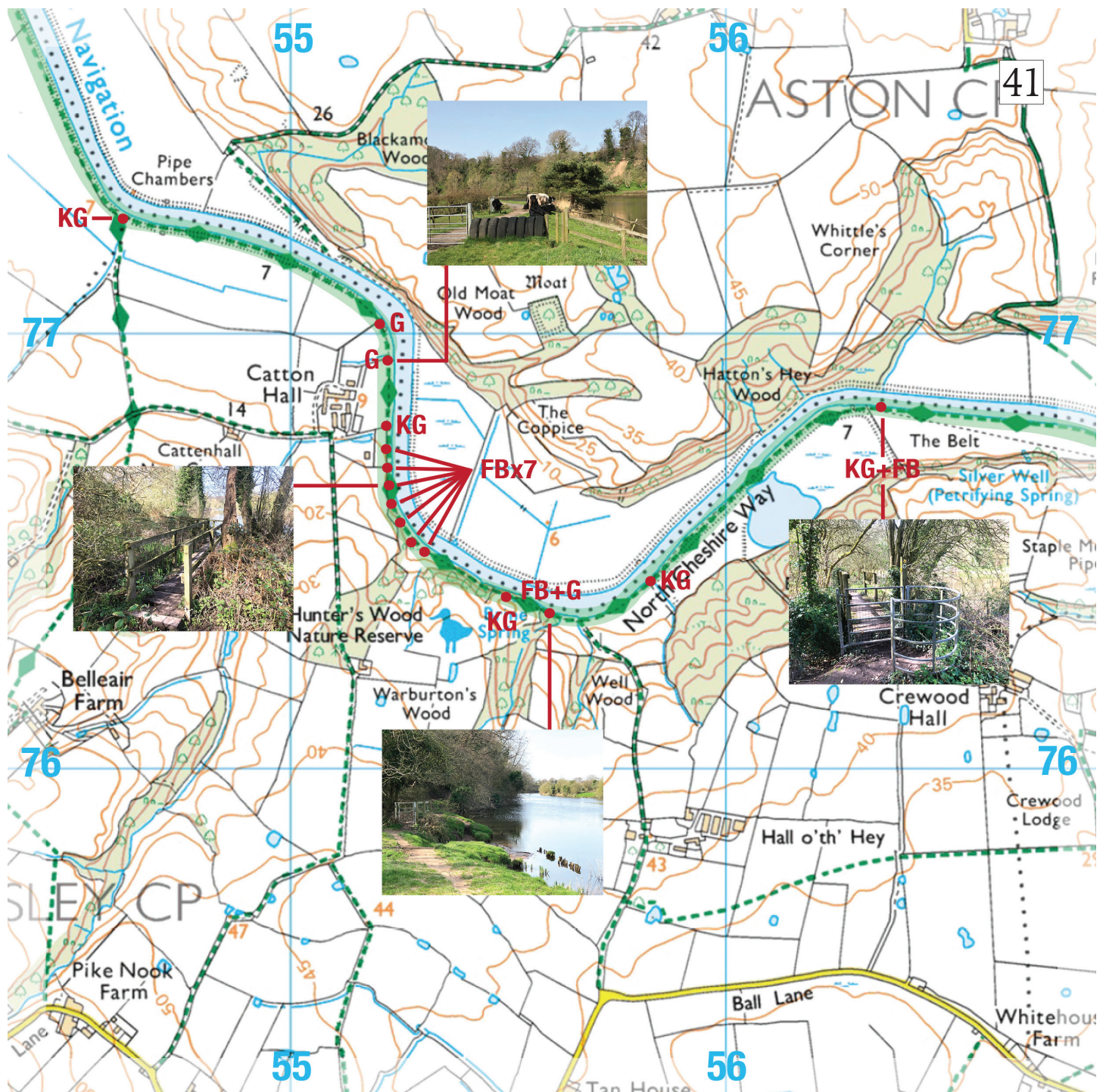



Dutton Lock, we CROSS the River Weaver over the lock gates and begin walking on the south side of the river. Under the impressive 19 arch railway viaduct, round/through the little caravan park, through Hunter's Wood nature reserve and over its 7 foot bridges and past Catton Hall.





Lovely elegant river views combine with some difficult walking through undergrowth and wet woodland with many foot bridges.





The route now follows the old Frodsham Cut, passes an old lock, over A56 road bridge, under another equally impressive railway viaduct, and under the M56 motorway to the old pump house.





The estuary of the River Weaver and meeting the Manchester Ship Canal. This map covers the important Frodsham Marshes; there are spectacular views with everything – a nature reserve, fine river views, the last great canal built in Great Britain, the Manchester Ship Canal, and Cheshire's important chemical industry on the banks of the Weaver estuary. And finally the walk from Marsh Farm to Frodsham goes through an impressive wind farm with its towering and magnificent 21 Century turbines; carefully located to include a corridor for migrating birds.

