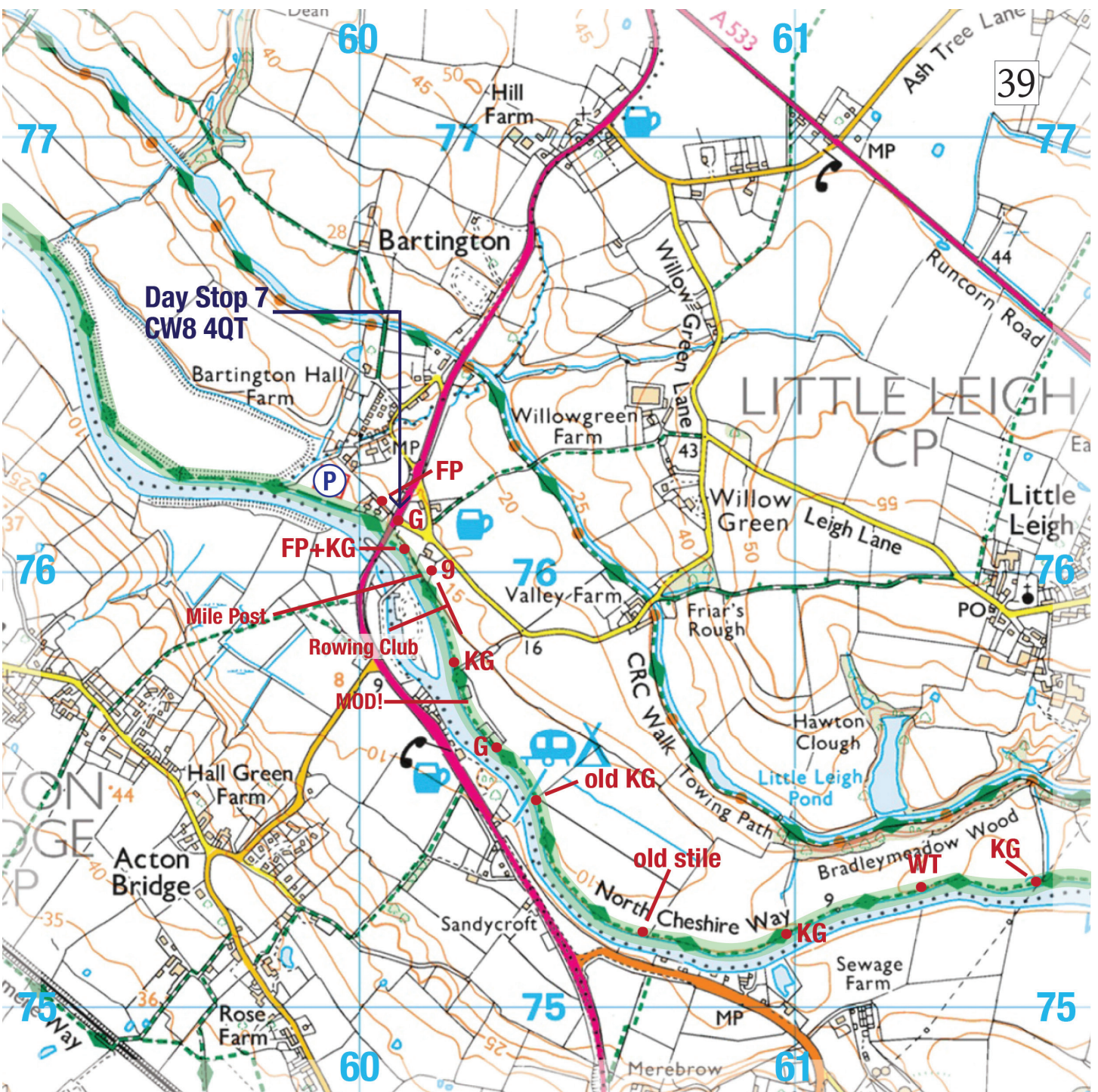


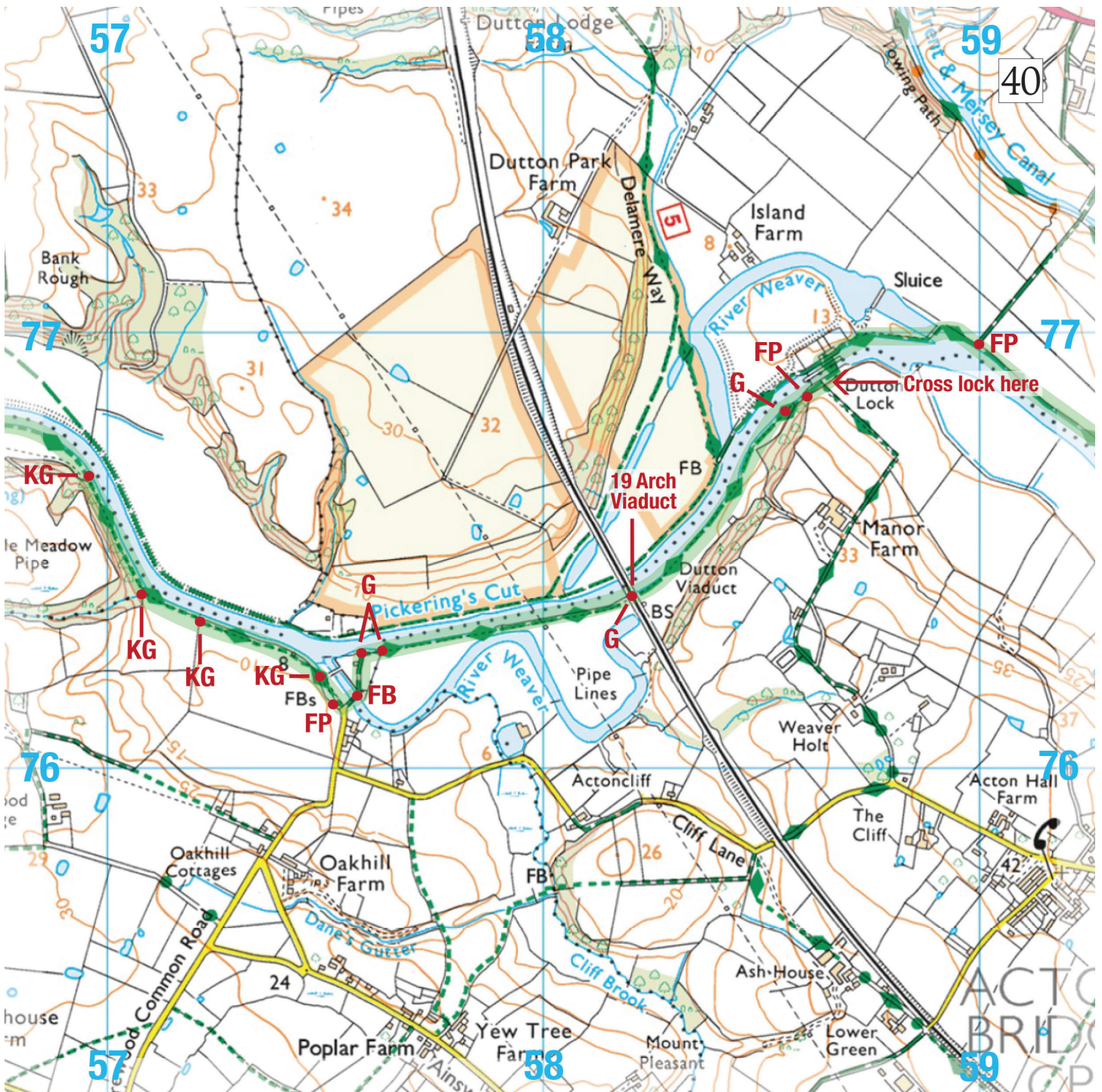


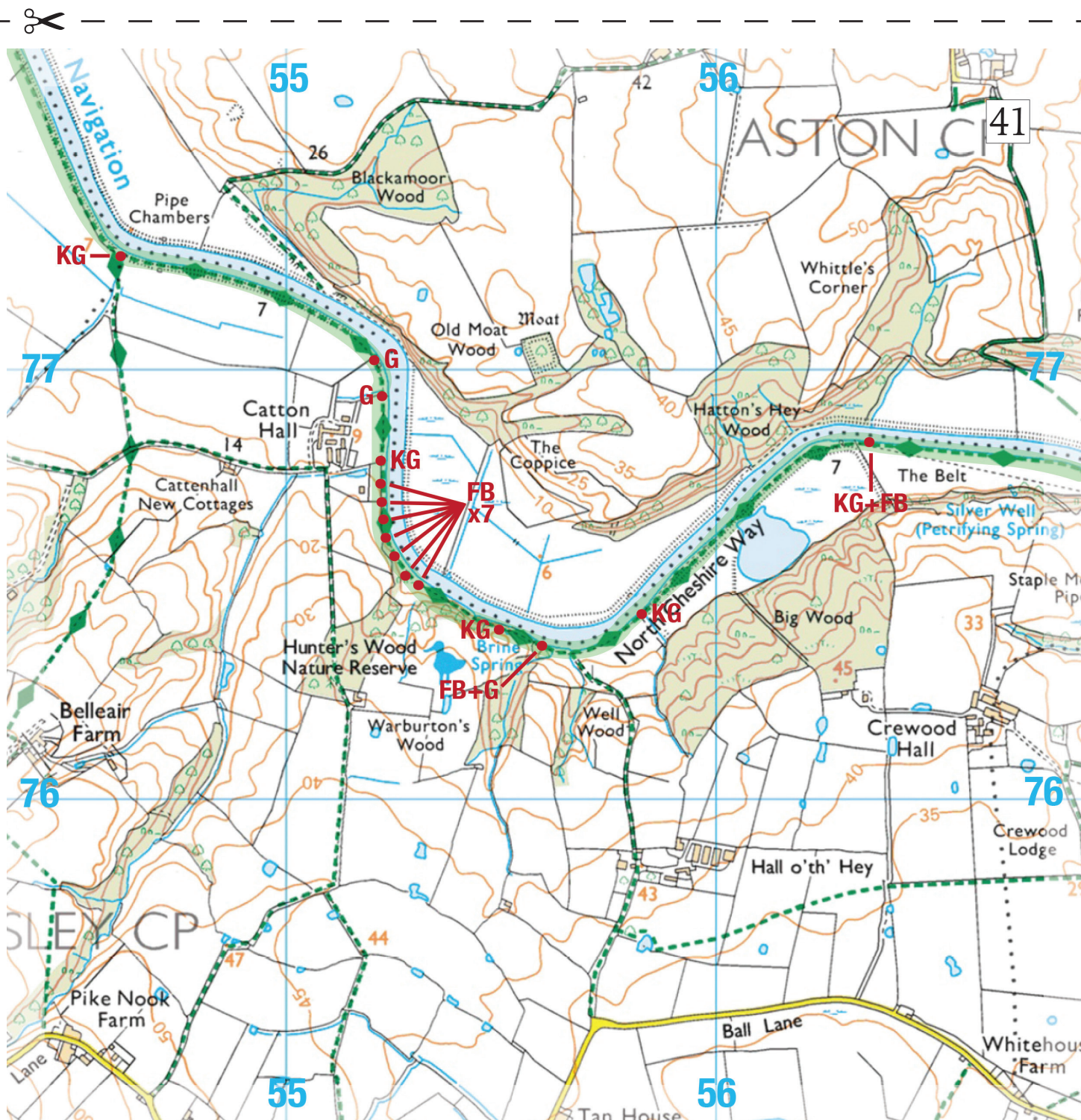
A quiet stretch of the River Weaver through delightful countryside. Walk under the impressive Bartington swing bridge and on towards the next lock.





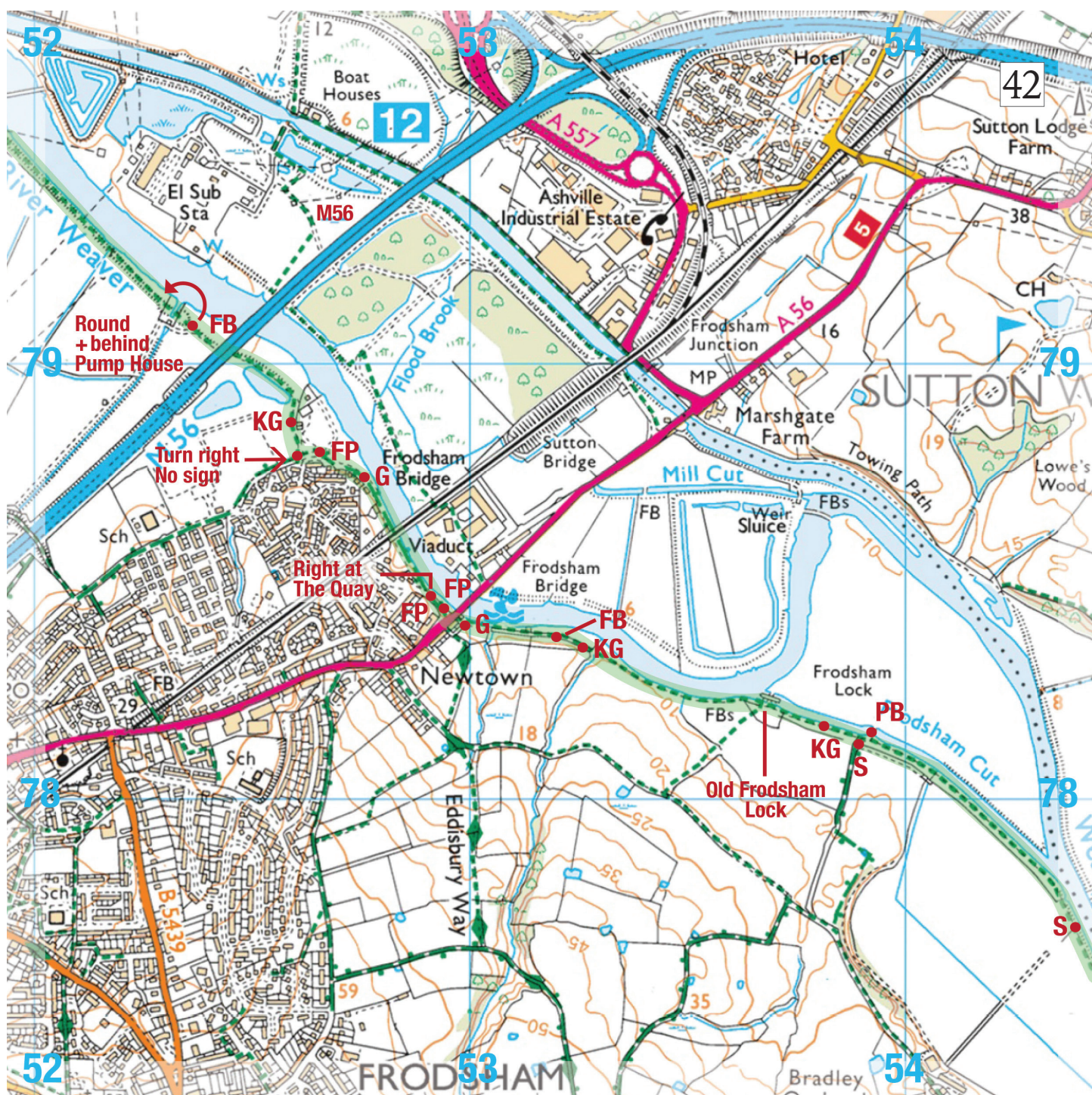
The logo is a circular emblem with a green outer ring. Inside the ring, the text "THE CHESHIRE CIRCUIT" is written in white, uppercase letters along the top arc, and "www.thecheshirecircuit.org" is written in white, lowercase letters along the bottom arc. The center of the logo is a yellow triangle. Inside the triangle, there is a large black upward-pointing arrow. To the left of the arrow, the text "The Sandstone Trail" is written in black. To the right of the arrow, the text "The Weaver Walk" is written in black. Below the arrow, the letters "TCC" are written in large, bold, black font. Underneath "TCC", the text "The Link" is written in a smaller black font.







The route now follows the old Frodsham Cut, passes an old lock, over A56 road bridge, under another equally impressive railway viaduct, and under the M56 motorway to the old pump house.





The estuary of the River Weaver and meeting the Manchester Ship Canal. This map covers the important Frodsham Marshes; there are spectacular views with everything – a nature reserve, fine river views, the last great canal built in Great Britain, the Manchester Ship Canal, and Cheshire's important chemical industry on the banks of the Weaver estuary. And finally the walk from Marsh Farm to Frodsham goes through an impressive wind farm with its towering and magnificent 21 Century turbines; carefully located to include a corridor for migrating birds.

